

WARD 1

Proposals and corrections to be done in RP for Goa 2021 for the village of Agonda, for ward no. 1, Mudkud-Betul

Corrections

The existing road from survey no. 13 to survey no. 18 is not reflected on RP 2021.

The existing road from survey no. 23 to survey no. 04.

The existing kutcha road on survey no. 24 joining the main at Guru's lodge.

Existing holy cross on survey no. 6

Existing temple of Shzi Lakhaneswhar on survey no. 21

Existing holy cross/chapel in survey no. 13

Existing road from survey no. 37 to survey no. 46

Existing dam on survey no. 26

Proposal

Road from survey no. 21 to survey no. 27 passing through survey no. 26

Road from survey no. 46 to survey no. 52 passing through survey no. 37, 47, 48, 49, 52, 53 joining the MDR opposite Agondashwar or Temple at voilem Agonda.

Road from Naikam Ghatt in survey no. 23 to survey no. 2

Road from Betul Mudkud road in survey no. 5 to survey no.2 joining the Panchayat road at Konditollop.

Dairy farm in survey no. 26 and survey no. 27.

Mini dam in survey no. 34, 31 and 28

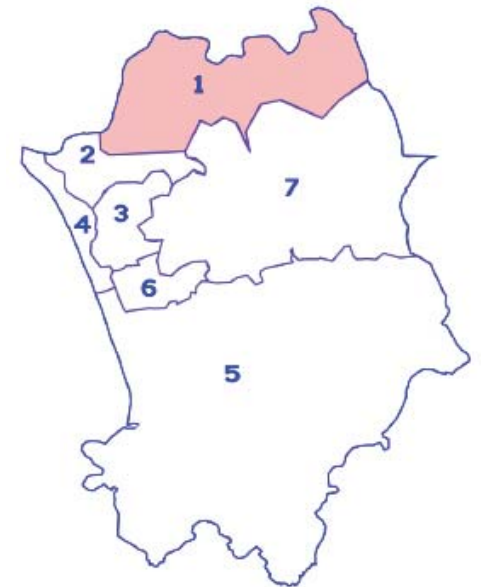
Mini sports complex in survey no. 2

Hindu crematorium in survey no. 2

Polls shed in survey no. 15

Well to be built near the house of Shripad Amshekar in survey no. 21.

Settlement to be shown in survey no. 11, 2, 3, 4, 5, 6, 9, 13, 15, 16, 17, 18, 21,23 and 1.



WARD 3

Proposals and corrections to be done in RP for Goa 2021 for the village of Agonda, for ward no. 3, Mudehelli.

Corrections

Wells in survey no. 130 (2 nos.)

Chapel in survey no. 144.

Well in survey no. 127.

Proposals

Road through survey no. 136, 132, 119, 131, 130 and 129.

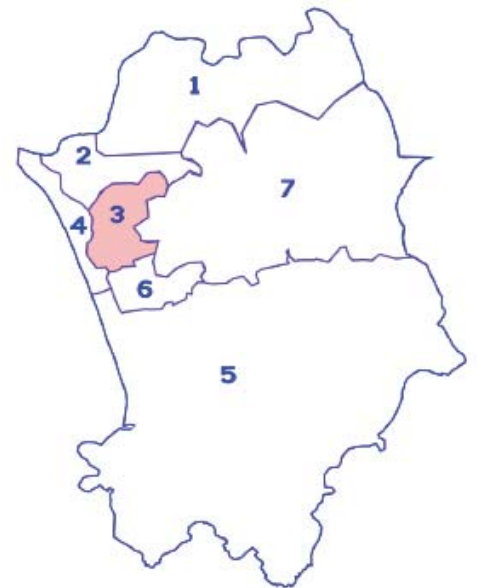
Ground in survey no. 128.

Bridge across river from survey no. 130 no survey no. 121.

Road through survey no. 130.

Balwadi in survey no. 128.

Settlements in surveys nos. 129, 130, 143, 144, 133, 146, 145, 148, 147



WARD 4

Proposals and corrections to be done in RP for Goa 2021 for the village of Agonda, for ward no. 4,

Corrections

Existing road from survey no. 20 to survey no.124 passing through survey no. 121, survey no.123.

Existing Pulshi Temple in survey no. 120.

Existing government primary school in survey no.121.

Existing fishing communities net mending shed in survey no. 121.

Existing Vishal, Rakhumai Temple in survey no. 212.

Existing Dindi Temple in survey no. 121.

Existing holy cross in survey no. 123.

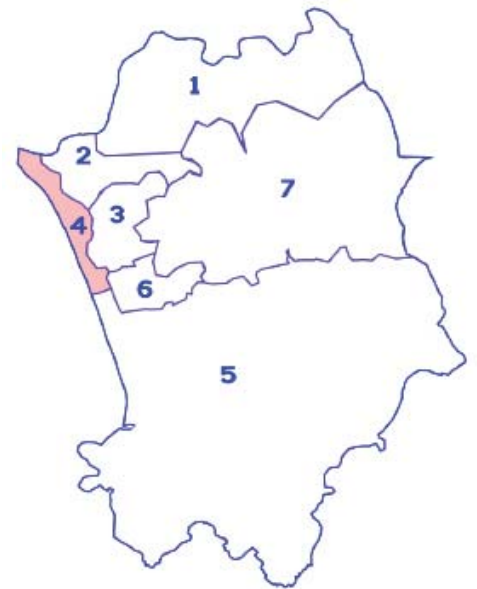
Proposals

Bridge across Agonda River from survey no. 130 to survey no. 121.

Settlement which is reflecting on the RP 2021 should be kept only for the residential purpose of the local community.

Mangroves in survey no. 124 across Agonda River should be strictly protected to safeguard land erosion in estuary of Agonda Beach.

Protection wall across survey no. 151 to protect against sand erosion due to tidal effect.



WARD 5

Proposals and corrections to be done in RP for Goa 2021 for the village of Agonda, for ward no. 5 Igrejwadda Vall, Guranol.

Corrections

Demarcation of No Development Zone shown in survey no. 65, 66 and 64 is totally wrong. A strip of 100 meters width along the MDR-51 is to be marked as settlement zone, taking into consideration the existing houses and the future need of the local community.

The area in survey no. 53 is to be marked as settlement/Religious due to the existence of Shree Agondeshwar Temple and its small Matts which are historical and centuries old.

Shree Bhumi-purush Temple in survey no. 42 along with "Deepastambh" is not shown

Shree Nirakar Temple in survey no. 50 is not shown.

Existing holy cross in survey no. 100.

Existing holy cross in survey no. 118.

Existing St. Anne's church, cemetery, school buildings and playground

Existing holy cross in survey no. 101 and in survey no 104.

Existing Devasthan at "Karpa-nazs" in survey no. 87.

Existing kutchra road from survey no. 67 starting at the MDR at Voile Agonda to survey no. 71 passing through survey no. 70.

Existing road from survey no. 119 from the bridge to survey no. 106 near the house of Nicoalu Fernandes passing through survey nos. 120, 118, 102, 101, 99, 103 and 104

Existing kutchra road from survey no. 64 starting at Dumannem to survey no. 106 joining the existing panchayat road near the house of Nicolau Fernandes passing through survey no. 73, 77, 75, 76, 107 and 108.

Existing nallah in survey no. 117 near the house of Cecilia Fernandes touching the river opposite the house of Francisco Fernandes.

Settlement which is shown in survey nos. 95, 94, 93, 105 and 106 (part) to be cancelled.

Proposals

Roads from survey no. 101 to survey no. 87 passing through survey no. 100 and 96.

Garbage site in survey no. 106.

Playground in survey no. 106.

Rural housing site in survey no. 106.

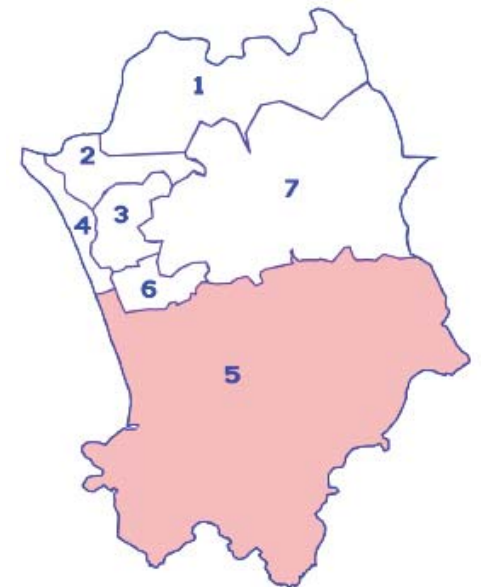
Water tank in survey no. 106

Access to the beach, along with parking in survey no. 118.

Road from survey no. 75 to survey no. 71 passing through survey no. 72.

Road from survey no. 7 to survey no. 116, passing through survey no. 69, 110 and 111.

Settlement in survey no 117, 118, 116, 102, 99, 104, 105, 111, 110 and 60.



WARD 6

Proposals and corrections to be done in RP for Goa 2021 for the village of Agonda, for ward no. 6.

Corrections

Existing road from survey no. 137 to survey no. 136.

Existing holy cross in survey no. 137.

Existing kutchra road from survey no. 140 opposite DPS joining to Panchayat Road Bakash Vithubo N Gaonkar

Existing ponds in survey no. 138 (2 nos.)

Existing nallah starting in survey no. 137 which touches the river near the house of Francisco Fernandes.

Existing footpath in survey no. 137 which is being used by the Zardihanal "KALTJEM DEV-AGONDESHWAR."

Existing property along with building belonging to Nutan Marathi Vidyalaya in survey no. 135.

Existing GPS in survey no. 140.

Existing pond in survey no. 139.

Existing devasthan Barazam Dev at Ponna in survey no. 139.

Existing Mul Gharpunish Dev Nirakar in survey no. 135.

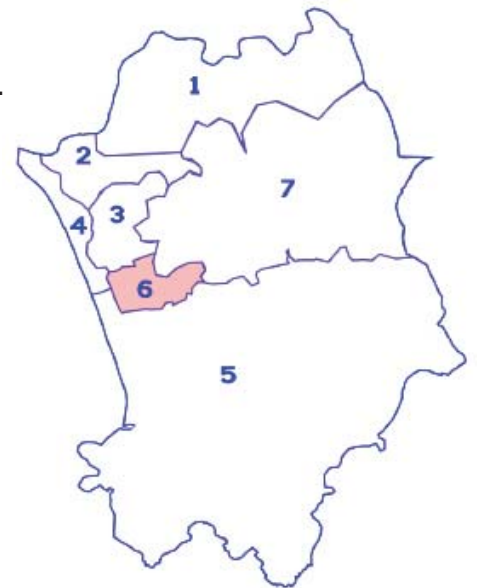
Existing Gharvai Tulshi in survey no. 135.

Existing Ghavai Tulshi in survey no. 135.

Proposals

Read in survey no. 137 near the house of Espors Culaco to the house of Francisco Fernandes in the property Dev. Mallikofun

Road in survey no. 141 starting at Gavalyabag to the house of Smt. Aurel Fernandes at Karashir-moll.

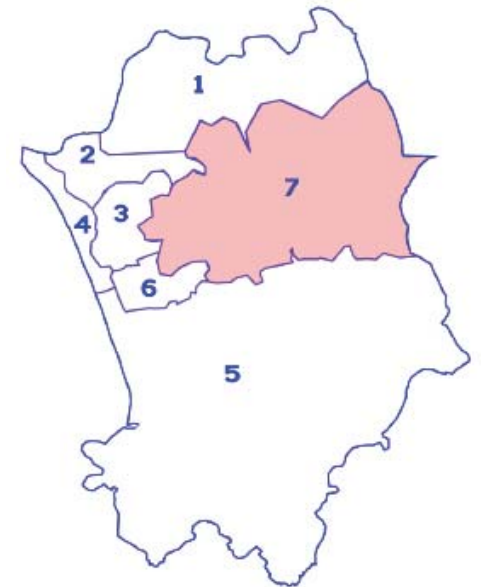


WARD 7

Proposals and corrections to be done in RP for Goa 2021 for the village of Agonda, for ward no. 7, Karashir-moll.

Corrections

Existing road starting at MDR-51 opposite the house of Floriana Fernandes in survey no. 39 to Panna Bus Stop.
Existing road from the house of Assis Rodrigues to the house of Antolina Fernandes in survey no. 39.
Existing kutcha road from the house of Antolina Fernandes to the poultry farm of Narendranath Gaunkar in survey no. 39.
Existing kutcha road from the house of Vency Fernandes to the house of Nevel D´Casta in survey no. 39.
Existing kutcha road from the house of Narendranath Gaunkar to the house of Vitiana Fernandes in survey no. 39.
Existing road from the house of Caitan D´Casta to the house of Rosy Dias in survey no. 39.
Existing road from the house of Serolina Fernandes to the house of Rama Pagi in survey no. 39.
Existing kutcha road from the house of Succoro Fernandes to the house of John Dias in survey no. 39.
Existing road leading along the boundary lines of the plot held by Anand Gaunkar to the house of Josephine Pereira joining the internal road in survey no. 39.
Existing kutcha road from the electrical transformer near the house of Philomena Fernandes joining the existing Panchayat road opposite the house of Succoro Fernandes in survey no. 39.
Existing kutcha road opposite the house of Suhal Bandekar to the house of Devidas Bandekar in survey no. 39.
Existing road from the house of Elgeo Fernandes to the plot held by Diesh Naik in survey no. 39.
Existing kutcha road from MDR-51 near the house of Dayanand fal Dezai to the house of Caitani Fernandes joining...
Existing road from the house of Chandrakant Naik in survey no. 37 to the house of Prakash N. Gaunkar in survey no. 38.
Existing kutcha road from the house of Prakash N. Gaunkar to the boundary of the plot held by Vincent Miranda in survey no. 38.
Existing SAG ground in survey no. 143.
Existing Ganseh Temple in survey no. 141.
Existing road from the boundary of the plot held by Pradeep A.N. Gaunkar joining the MDR-51 near the house of Manohar Bandekar.
Existing road opposite the house of Bernard Fernandes to the boundary of the plot held by Natalino Fernandes in survey no. 141.
Existing road from the boundary of the plot held by Sudkahar N. Gaunkar in survey no. 142 joining the Panchayat road near the plot held by Sebastiana Fernandes in survey no 146.
Existing road from the house of Constancio Miranda to the house of Albert Fernandes in survey no. 143.
Existing road from the boundary at the plot held by Christopher Fernandes to the house of Eusebio Caitan Fernandes in survey no. 142.
Existing kutcha road from the house of Eusebio Caitan Fernandes joining the Panchayat road near the house of Derrick Fernandes in survey no. 146.



Existing road from the house of Ponciano Fernandes to the house of Caitano Fernandes in survey no. 143.

Existing road from the house of Xavier Fernandes to the boundary of the plot held by Joaquim Fernandes in survey no. 143.

Existing Government High School in survey no. 143.

Existing road from the Panchayat road near the boundary at the plot of the Government High School to the boundary of the plot held by Albert Fernandes in survey no. 142.

Existing Panchayat Ghar in survey no 37.

Existing rural medical dispensary in survey no. 23.

Existing Mary Immaculate Convent in survey no. 133.

Proposals

Road from survey no. 39 near the house of Chandrahas Pagi to the MDR-51 joining in survey no. 40 near the house of Sanjay Bandekar.

Road from Narendranath Poultry Farm in survey no. 43 joining the proposed road at Belquero in survey no. 42.

Road from the boundary of the plot held by Dinesh Naik joining the kutcha road near the house of Devidas Bandekar passing through the plot held by Jose D'Costa in survey no. 39.

Road from the house of Ramchandra Pagi to the house of Joaquin Fernandes in survey no. 39.

Road from the boundary of the plot held by Vincent Miranda joining the existing kutcha road passing through the plot held by Dinanath Gaunkar and joining the existing Panchayat road.

Road from the house of Isafrina Fernandes in survey no. 140 to the boundary of the plot held by Natalino Fernandes in survey no. 141.

Multi-dimensional center of Arvind Society in survey no. 37.

